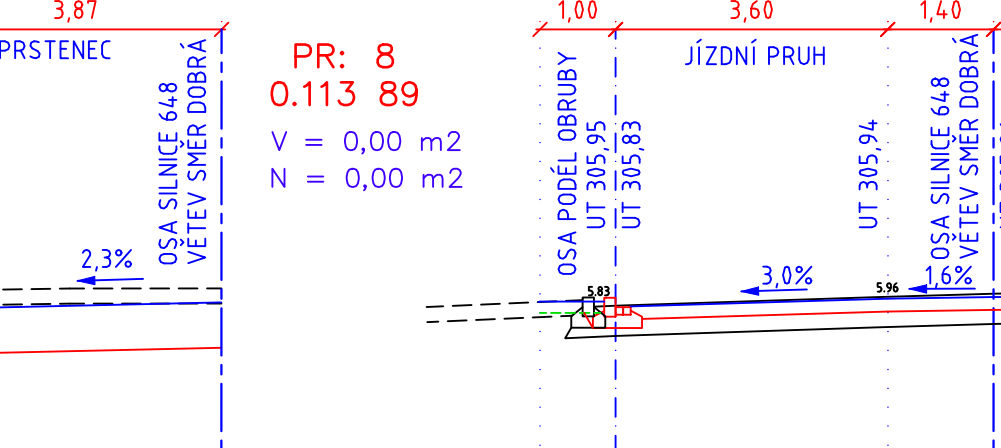
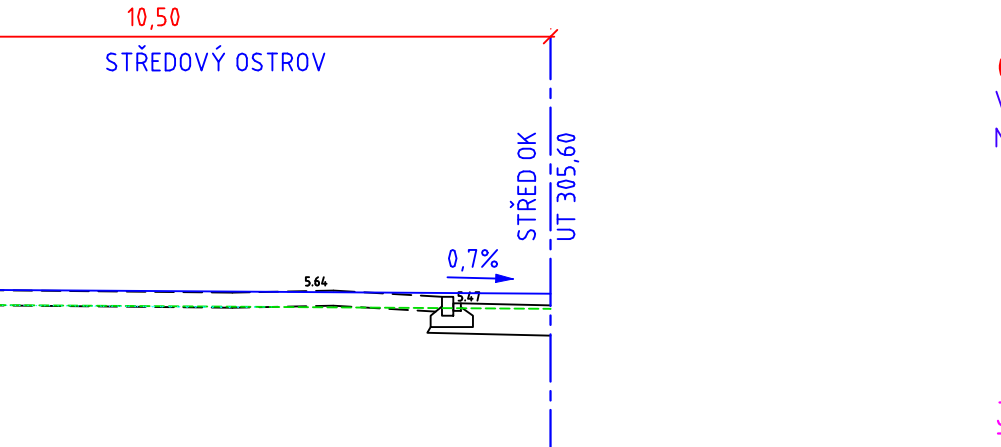
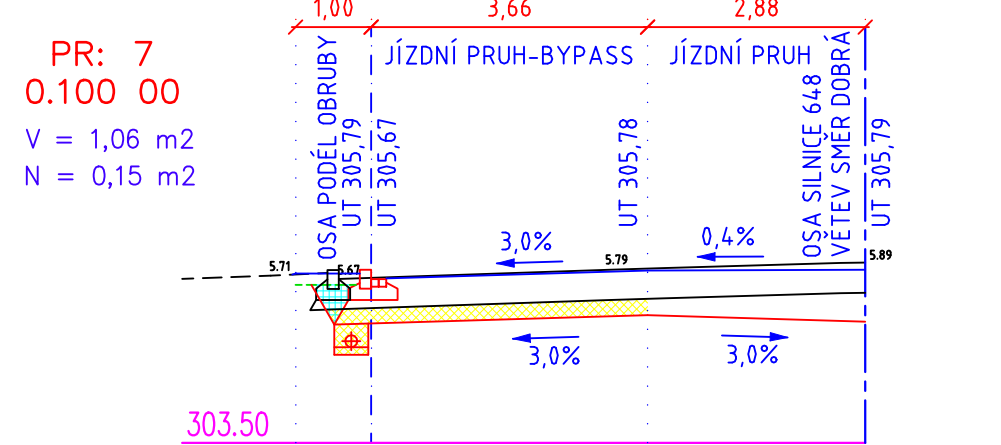
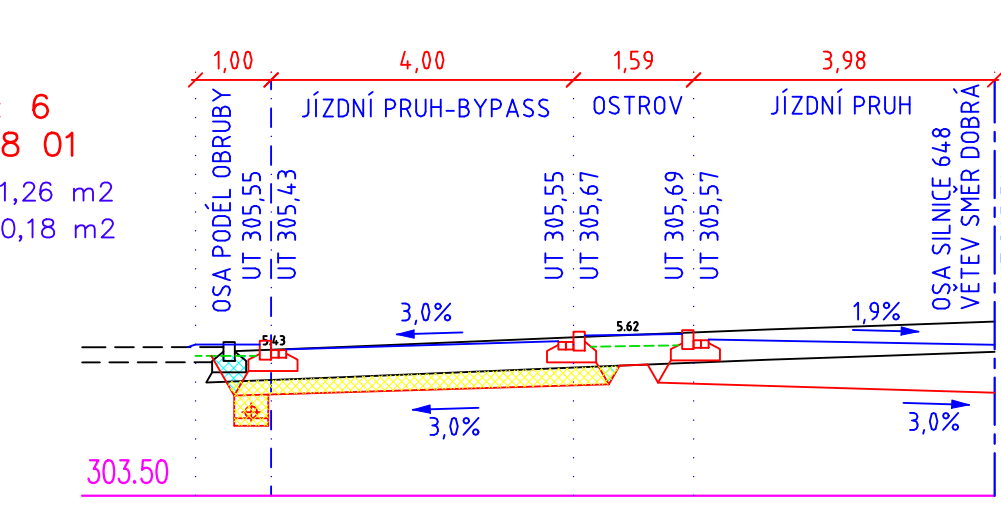
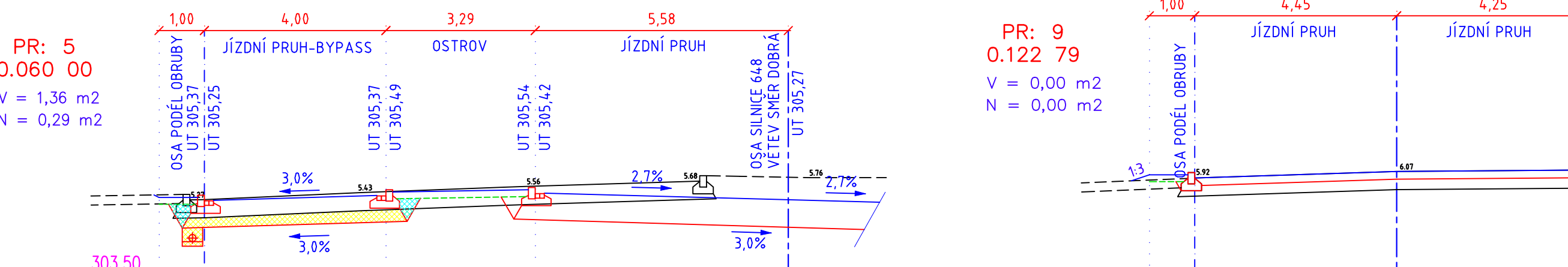
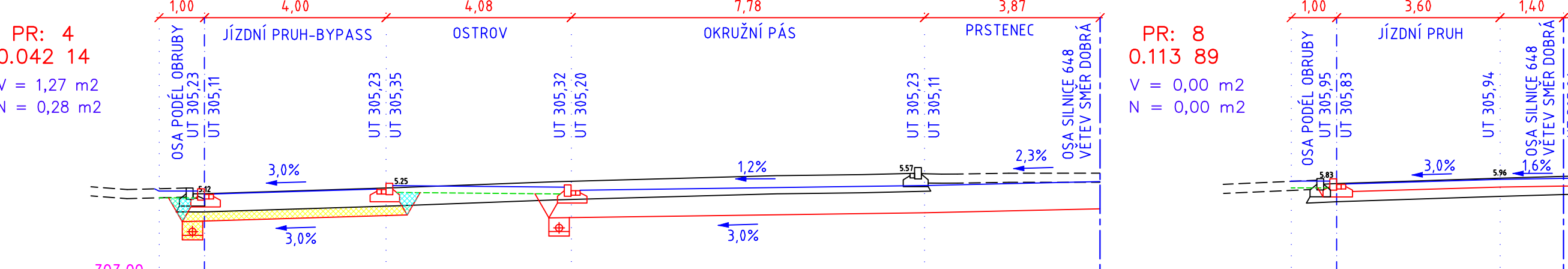
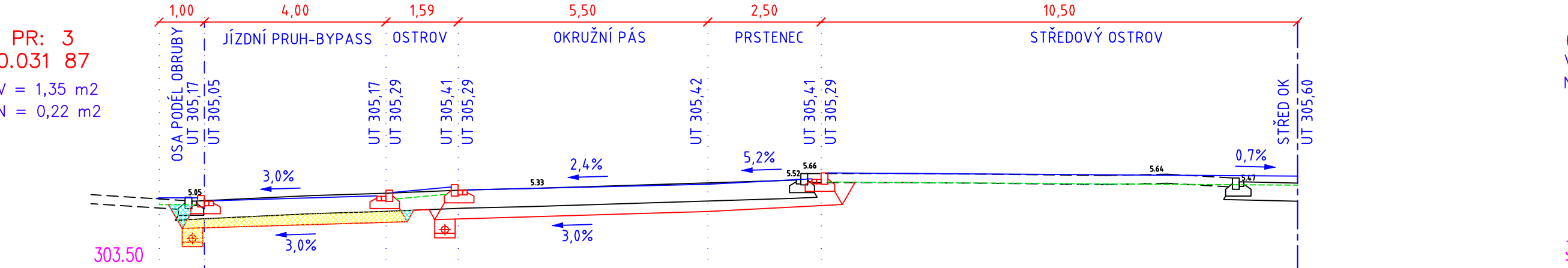
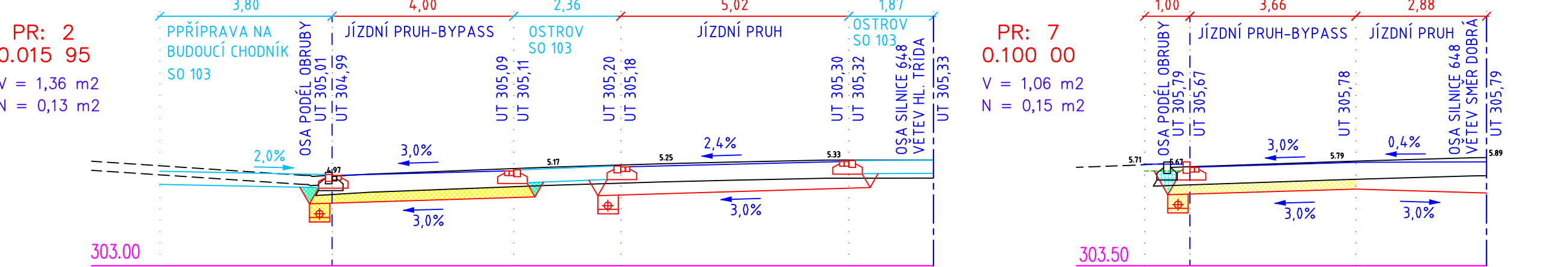
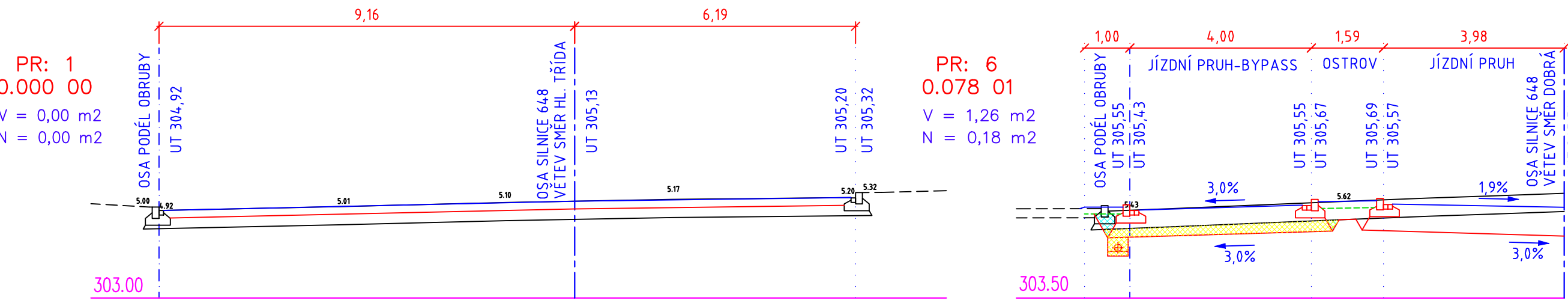

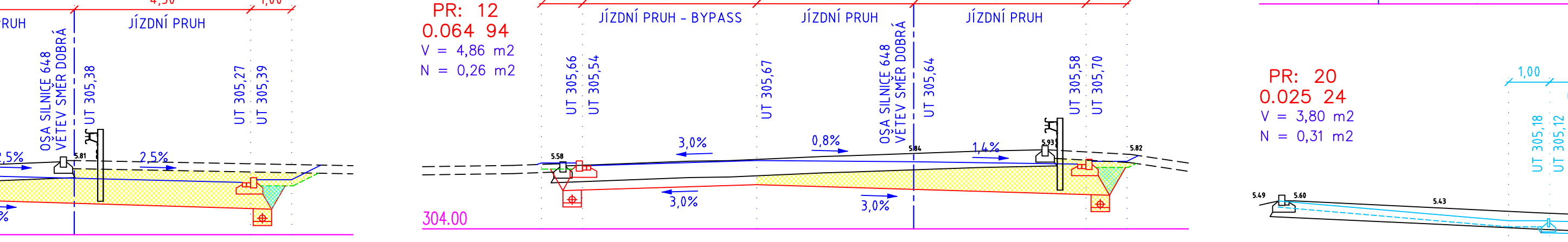
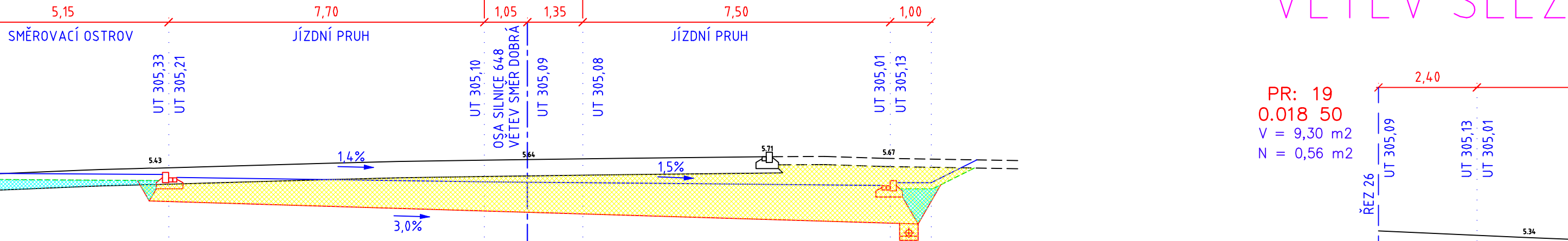
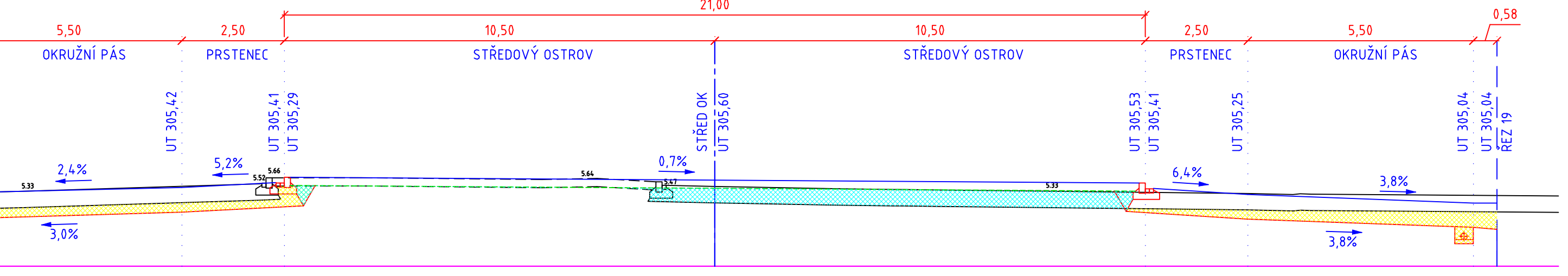
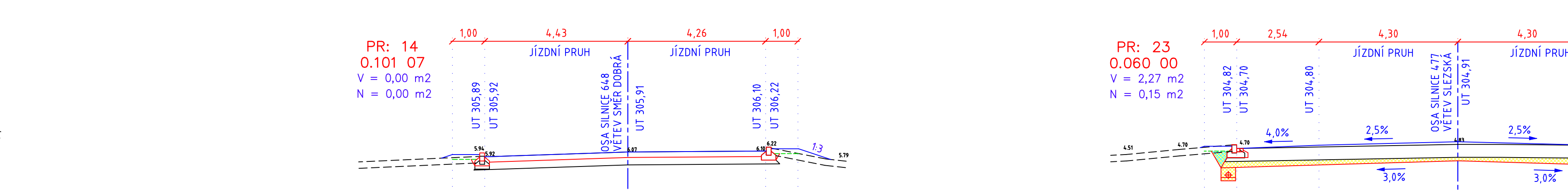
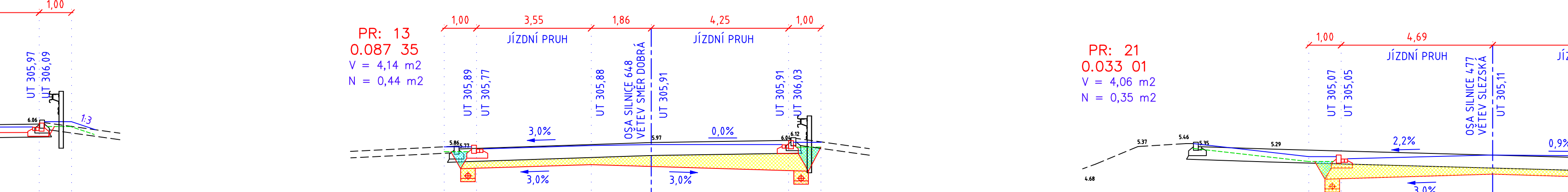
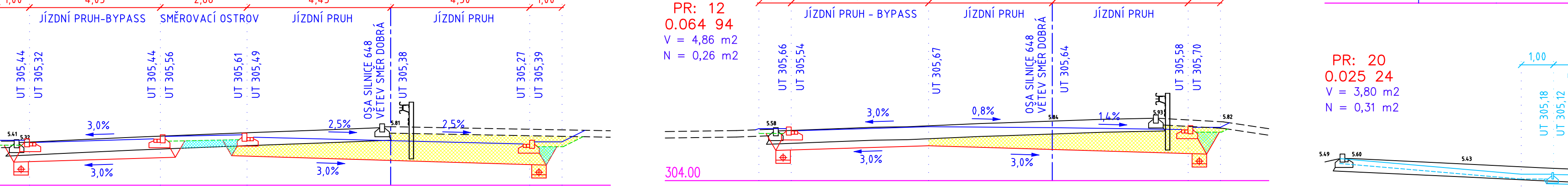
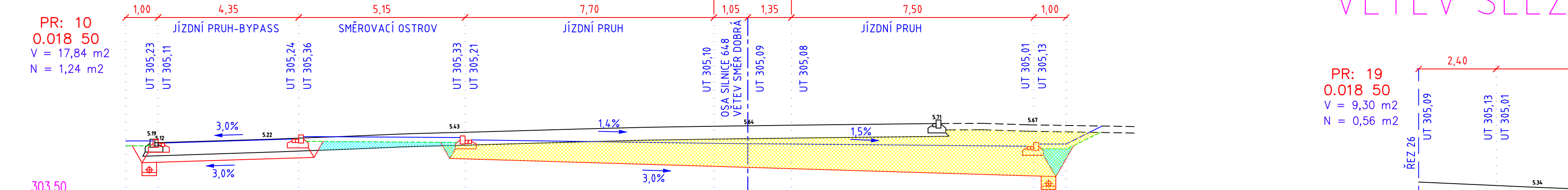
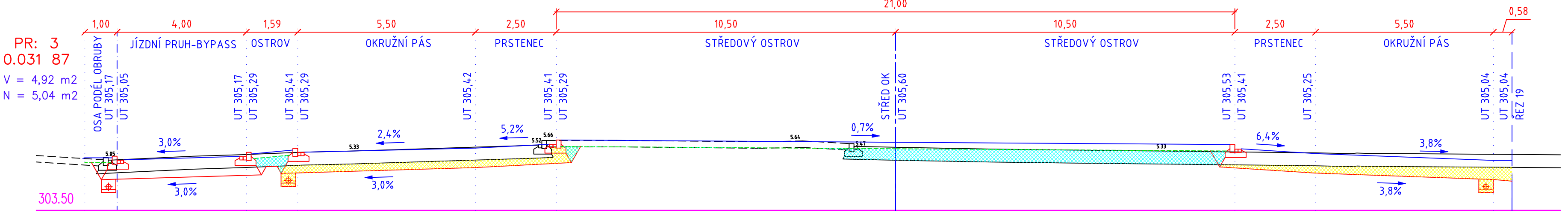



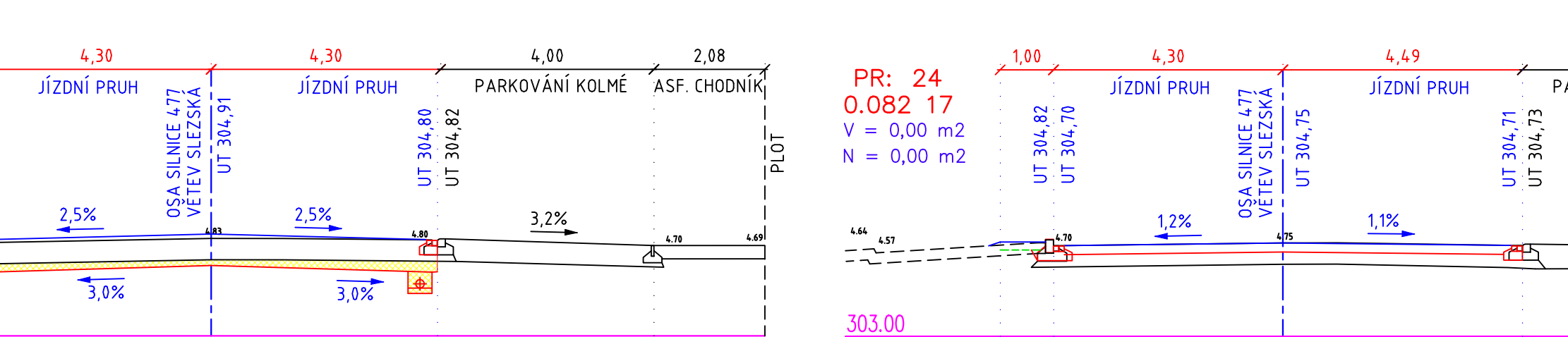
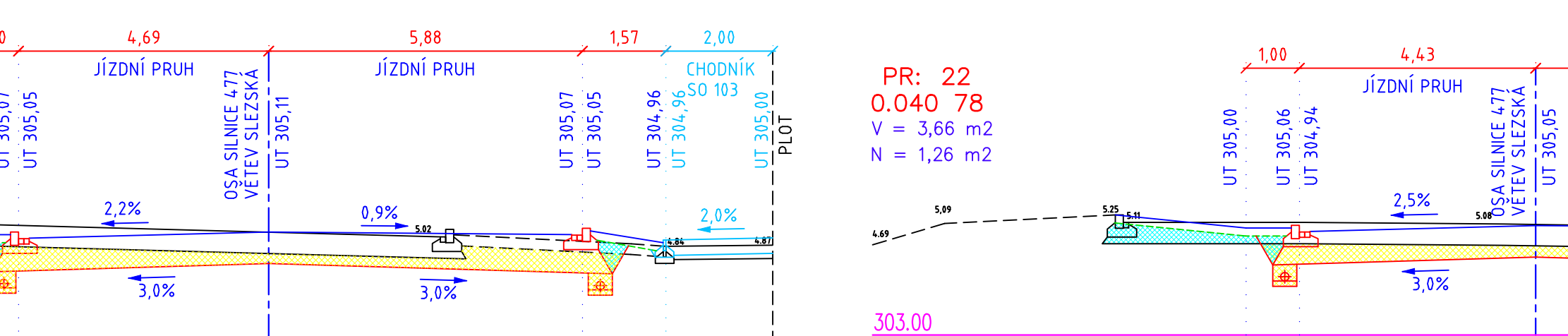
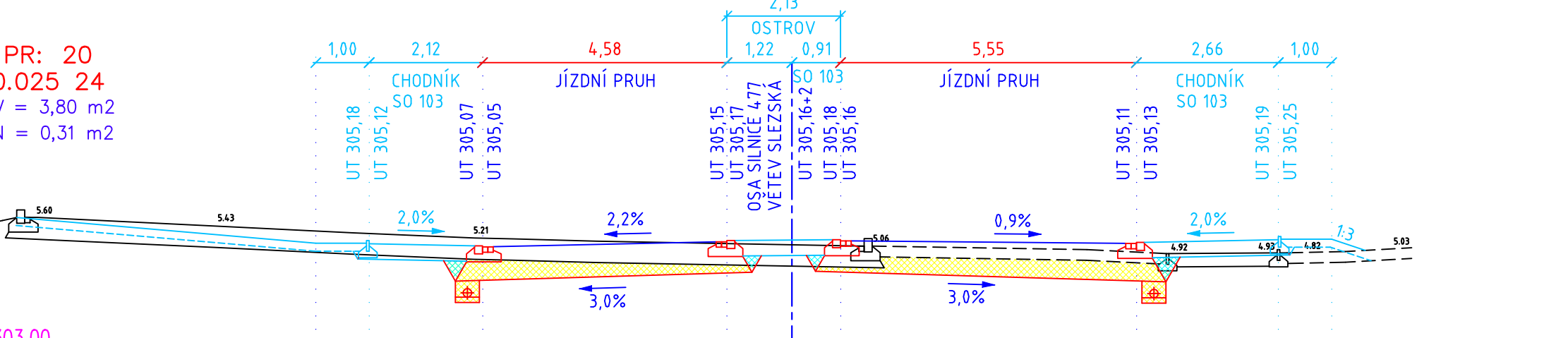
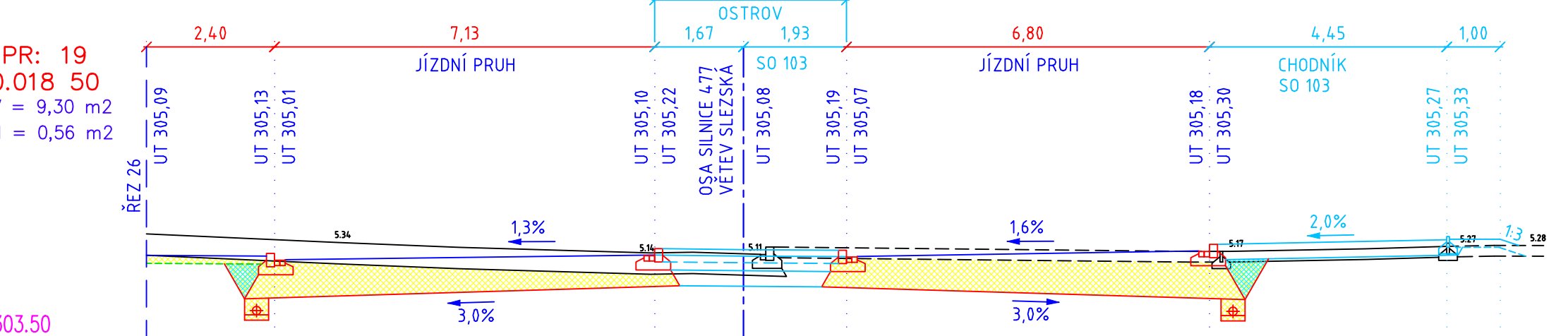
OSA PODÉL OBRUBY - BYPASS



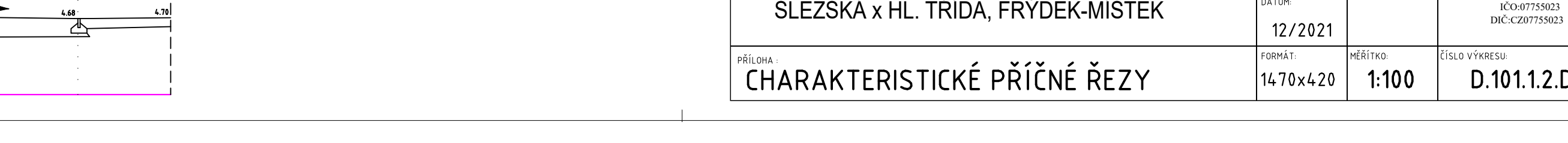
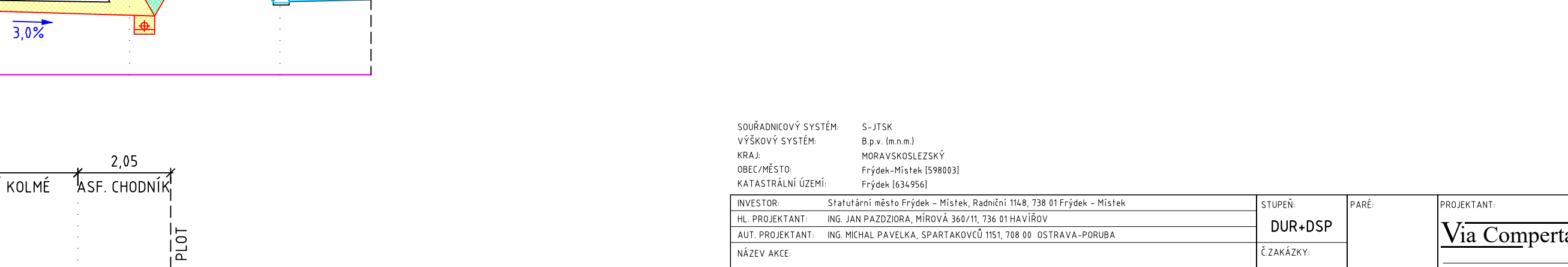
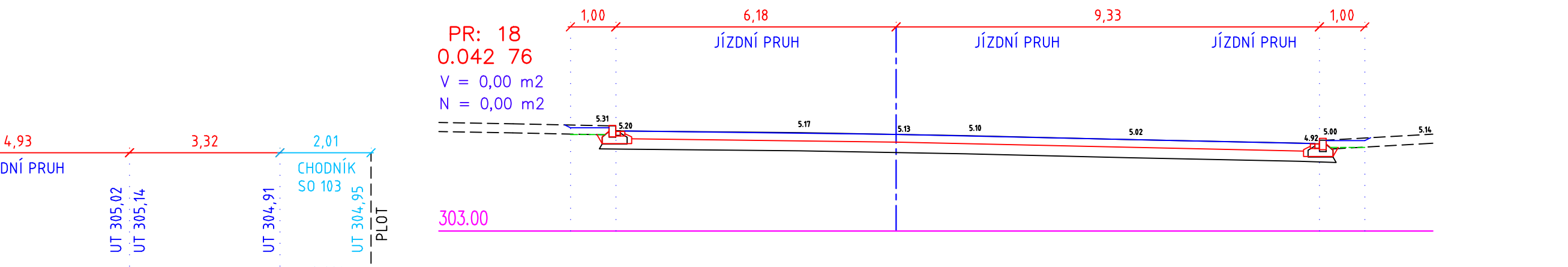

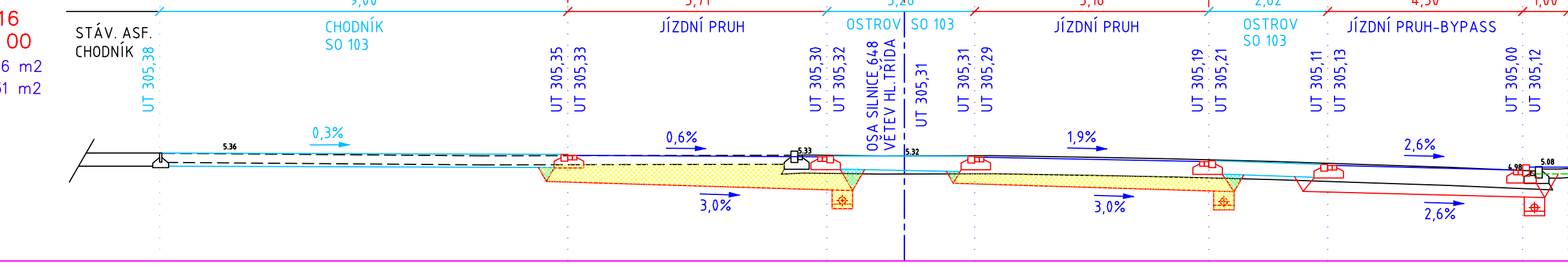
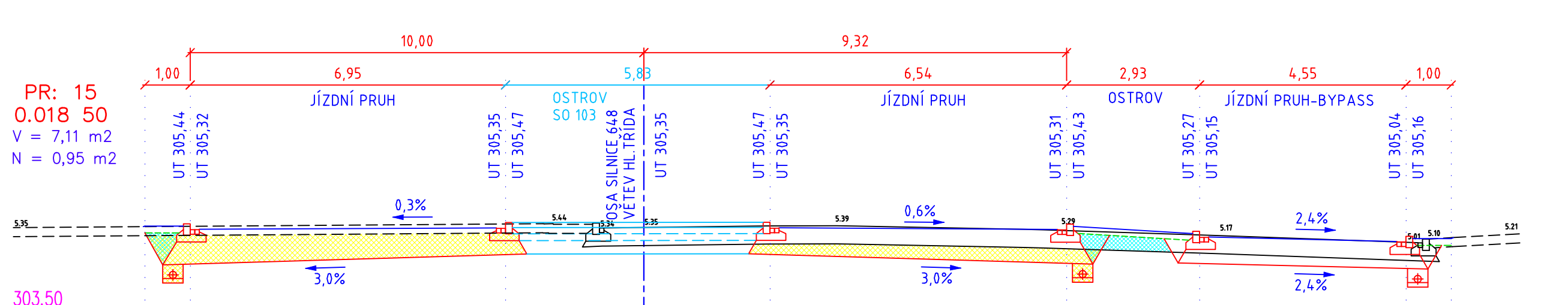
VĚTEV SMĚR DOBRÁ



VĚTEV SLEZSKÁ



VĚTEV HL. TŘÍDA



- LEGENDA
- VÝKOP ZEMINY
  - ZÁSYP ZEMINOU
  - SKRÝVKA ORNICE TL200mm

SOUBAHOVÝ SYSTÉM		S-ITK	
VÝKROVÝ SYSTÉM		B.p. (m.m.)	
KRAJ		Jižní Morava	
OBLAST		Jihomoravský územní úřad	
KATASTRÁLNÍ ÚZEMÍ		Jihomoravský územní úřad	
INVESTOR		Stavba silnice 648 v obci Přibram - Místní úřad, Přibram, okres Blatná - Místní úřad	
AUT. PROJEKTANT		Ing. Jan Kozděl, Ing. Michal Kozděl, Ing. Petr Kozděl	
AUT. PROJEKTANT		Ing. Michal Kozděl, Ing. Petr Kozděl	
NÁZEV AKCE		OKRUŽNÍ KŘÍŽOVATKA NA UL. SLEZSKÁ x HL. TŘÍDA, PŘIBRAM-MÍSTEK	
PRŮJEM		2127	
DATUM		12/2021	
FORMÁT		1470x420	
MĚŘITVO		1:100	
ČÍSLO VÝKROVU		D.101.1.2.D	